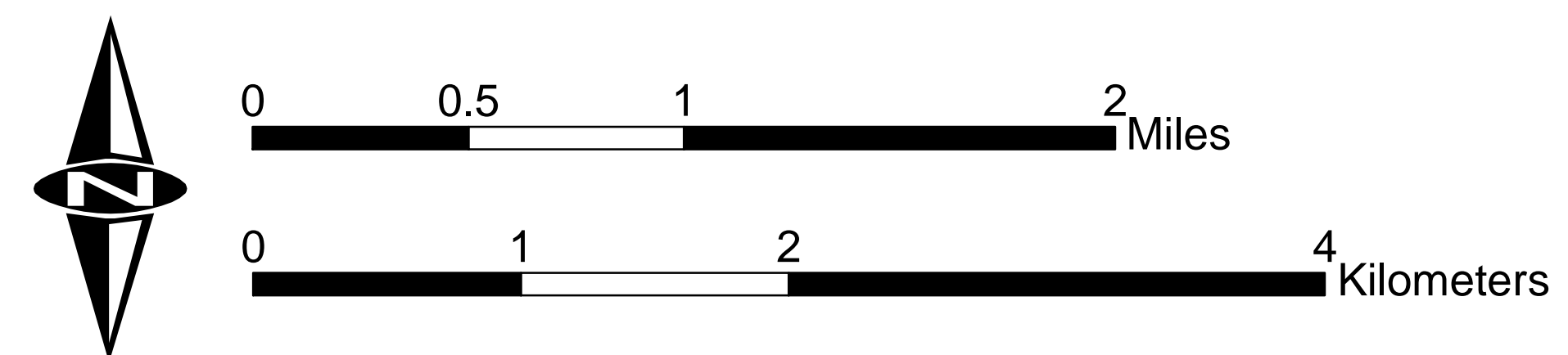
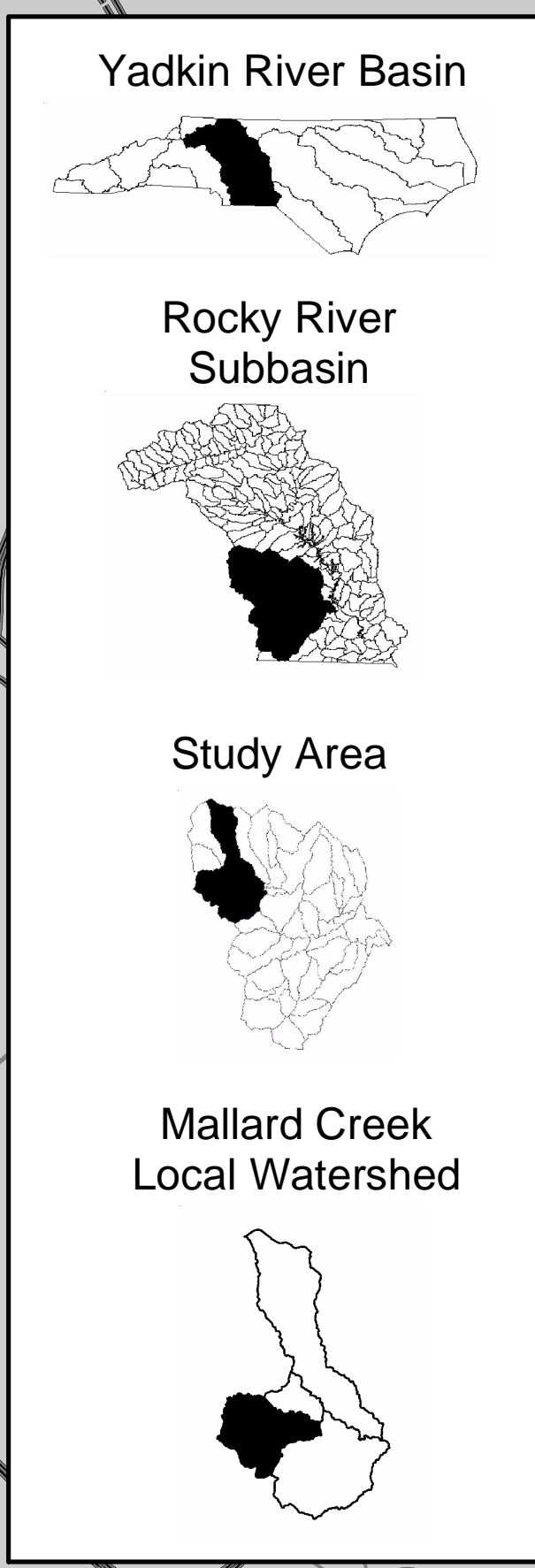
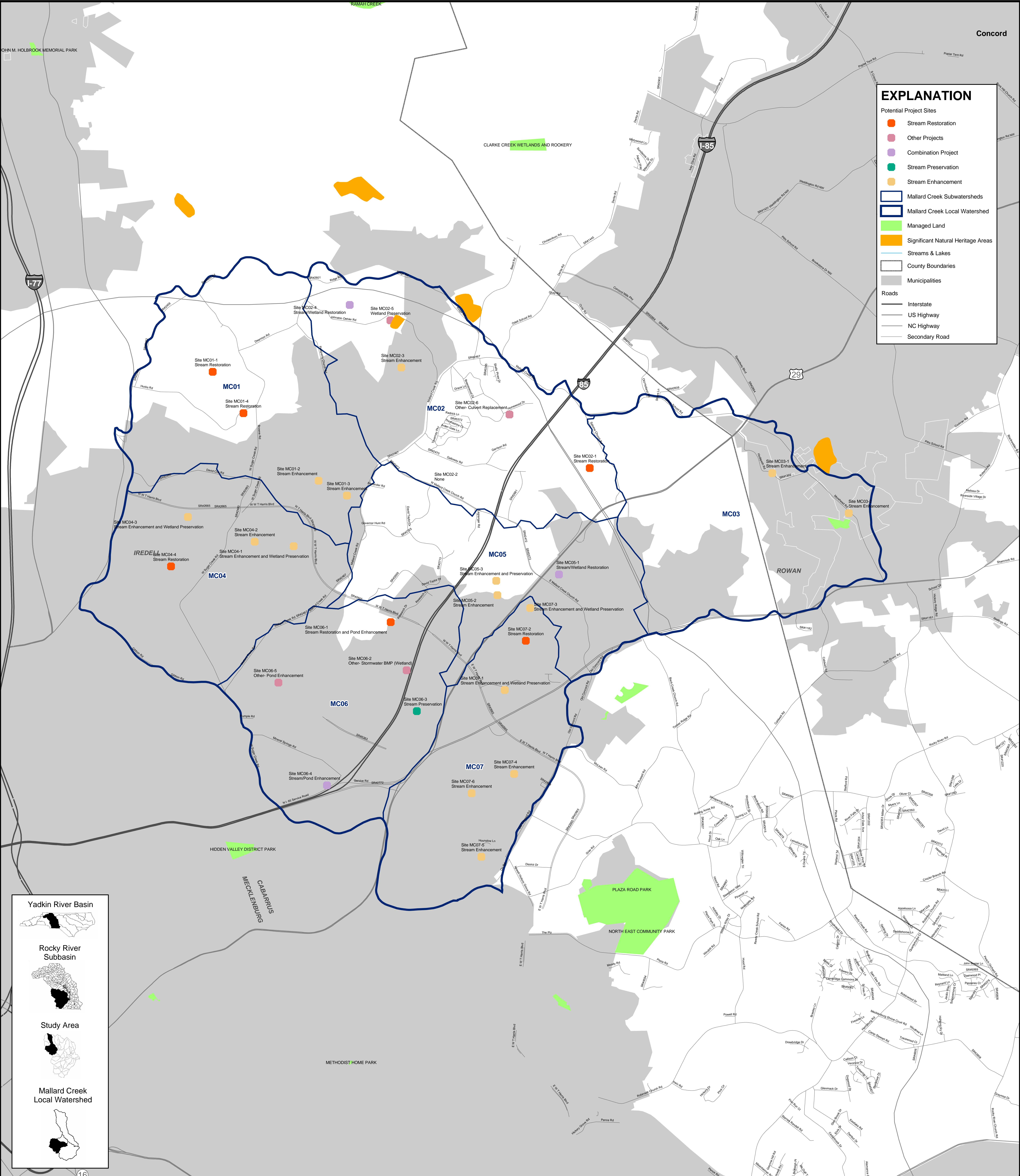


EXPLANATION

- Potential Project Sites
- Stream Restoration
 - Other Projects
 - Combination Project
 - Stream Preservation
 - Stream Enhancement
- Mallard Creek Subwatersheds
- Mallard Creek Local Watershed
 - Managed Land
 - Significant Natural Heritage Areas
 - Streams & Lakes
 - County Boundaries
 - Municipalities
- Roads
- Interstate
 - US Highway
 - NC Highway
 - Secondary Road



Data Source(s): NCCGIA, NCDOT
 Prepared / Date:
 Checked / Date: