






Figure 1.1. Vicinity Map



-  Streams
-  Primary Roads
-  Roads
-  Railroads
-  Stoney Creek Local Watershed

Source: NC DOT Shapefiles

